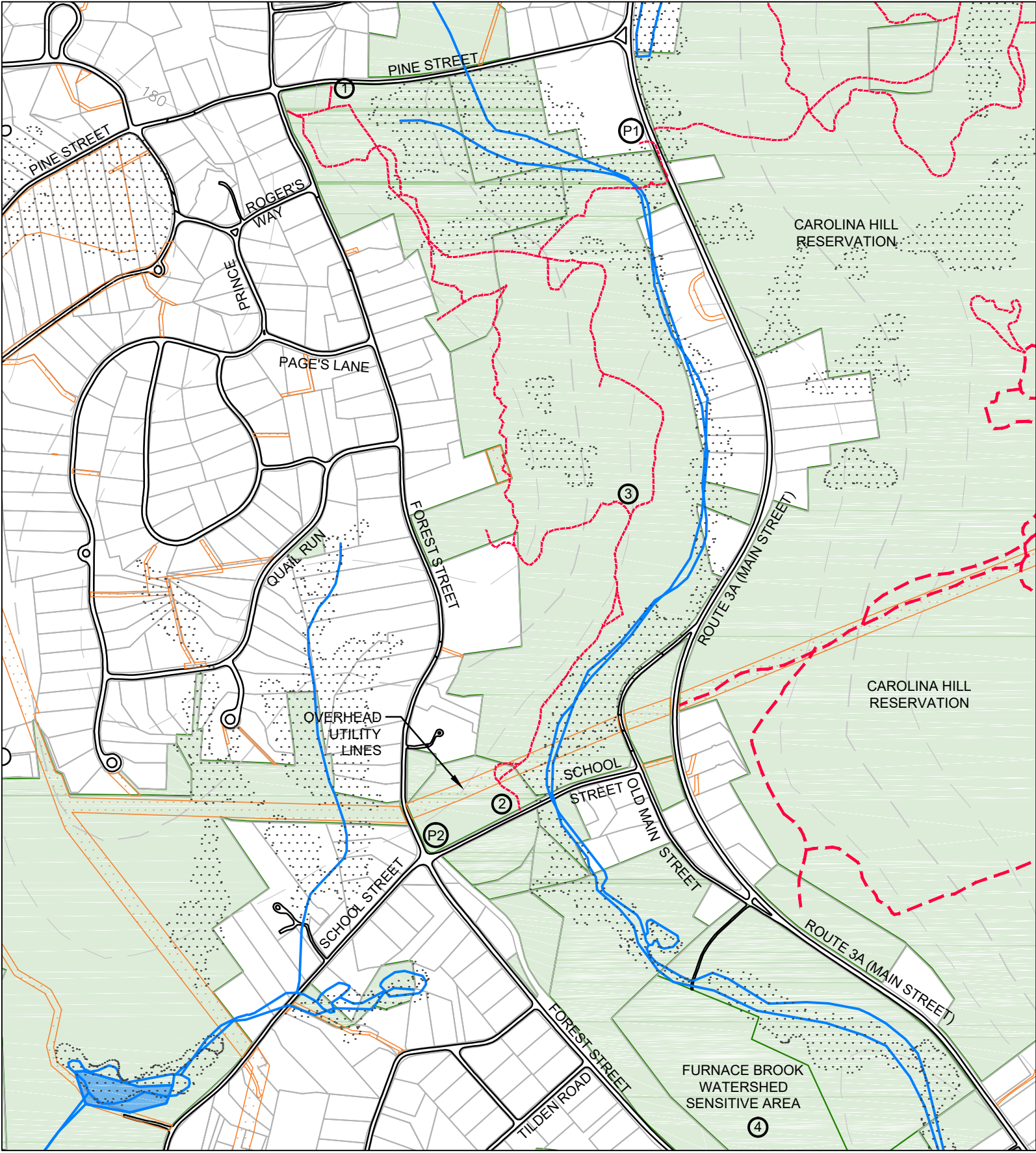


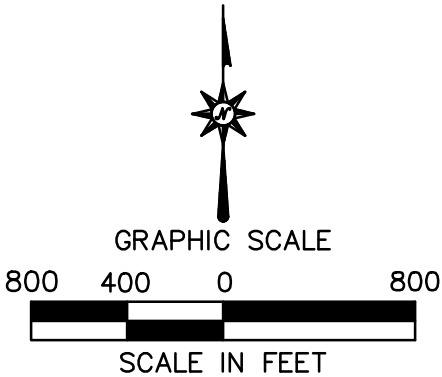
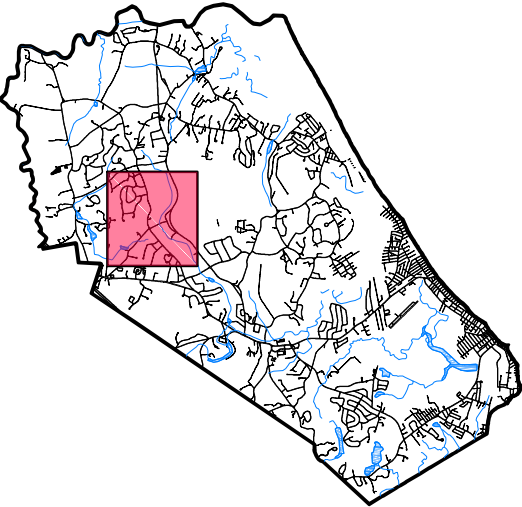
MARSHFIELD RECREATIONAL TRAILS



- MAP KEY**
- ① TRAIL ACCESS FROM FOREST STREET AND PINE STREET. NO SIGNAGE AVAILABLE.
 - ② TRAIL ACCESS FROM SCHOOL STREET LOCATED 300 EAST OF TOWN WATER FACILITY. NO OFF STREET PARKING AVAILABLE.
 - ③ BENCH AT TRAIL INTERSECTION.
 - ④ FURNACE BROOK WATERSHED SENSITIVE AREA. USE OF EXISTING TRAILS SOUTH OF SCHOOL STREET PROHIBITED.
 - P1 PARKING AT SAINT CHRISTINE'S PARISH. TRAIL ACCESS 600 FEET SOUTH OF SOUTHEAST CORNER OF PARKING LOT. PROCEED WITH CAUTION ALONG MAIN STREET.
 - P2 UNOFFICIAL PARKING AT EAST CORNER OF SCHOOL STREET AND FOREST STREET INTERSECTION. SPACE FOR 6 VEHICLES. PARKING AREA IS 800 FEET WEST OF TRAIL ACCESS FROM SCHOOL STREET.

- LEGEND**
- TRAIL CLASS I
NARROW WIDTH, POTENTIAL STEEP AND RUGGED TERRAIN, NONE OR FEW SIGNS
 - TRAIL CLASS II
MEDIUM WIDTH, MODERATE GRADE, LIMITED TRAIL MARKING
 - TRAIL CLASS III
BROAD WIDTH, EASY GRADE, WELL-MARKED
 - ROADWAY
 - 30 FT ELEVATION CONTOUR
 - PARCEL BOUNDARY
 - STREAM/WATERWAY
 - WATERBODY
 - EASEMENT
 - WETLANDS
 - OPEN SPACE
 - SCHOOL FACILITY
 - TRAIL PARKING AND MAP KEY MARKER

LOCATION PLAN (TOWN OF MARSHFIELD)



MAP UPDATED: MAY, 2016

BOUNDARY LINES, WETLAND/WATERBODY LIMITS, AND OTHER INFORMATION PROVIDED ON THESE MAPS ARE APPROXIMATE AND SUBJECT TO CHANGE. WHILE EVERY EFFORT HAS BEEN MADE TO ACCURATELY INVENTORY THE TRAIL SYSTEM AND EXISTING CONDITIONS, ACTUAL CONDITIONS MAY VARY FROM THOSE PRESENTED ON THIS MAP. THE TOWN OF MARSHFIELD AND THE CONTRIBUTORS TO THE CREATION OF THIS MAP TAKE NO RESPONSIBILITY FOR ANY LOSS, DAMAGE, OR INJURY ARISING FROM ANY INACCURACIES IN THIS MAP.

MAP CREATED BY BL COMPANIES, INC.
BASE INFORMATION PROVIDED BY TOWN OF MARSHFIELD GIS DATA RESOURCES AND OLIVER: MASS GIS ONLINE MAPPING TOOL.

MARSHFIELD RECREATIONAL TRAILS MAP



FURNACE BROOK BETWEEN MAIN STREET AND FOREST STREET

PERMITTED ACTIVITIES

- HIKING
- DOG WALKING
- BIKING
- HORSEBACK RIDING
- NORDIC SKIING

PROHIBITED ACTIVITIES

- CAMPING
- FIRE
- SMOKING
- CONSUMPTION OF ALCOHOL
- USE OF FIREARMS AND TRAPPING
- USE OF PAINTBALL GUNS
- MOTOR VEHICLES (EXCEPT FOR EMERGENCY OR SERVICE)

NOTE: Exclusion of an activity from these lists does not imply its prohibition. Activities not on the prohibited list and not permitted under Massachusetts or Federal law are also prohibited. Refer to Town of Marshfield Conservation Commission list of Rules and Regulation for up to date information.

DESCRIPTION

LAND DESCRIPTION:

THIS CONSERVATION LAND STRETCHES FROM THE WEST SIDE OF CAROLINA HILL, SOUTH TO OCEAN STREET WHERE THE WATERWAY FROM WHICH IT TAKES IT'S NAME JOINS THE SOUTH RIVER. THERE IS A FORMAL BUT RUGGED TRAIL NETWORK THROUGHOUT THE AREA.

PARKING:

ST. CHRISTINE'S CHURCH PROVIDES PARKING, FROM WHICH A WALK ALONG THE NARROW ROUTE 3A SHOULDER IS REQUIRED FOR TRAIL ACCESS. PARKING AT THE SCHOOL STREET PUMP STATION IS PROHIBITED.

MARKINGS AND WAYFINDING:

THERE IS CLEAR AND DESCRIPTIVE SIGNAGE AT THE ROUTE 3A AND SCHOOL STREET ACCESS, THOUGH NO SIGNAGE EXISTS TO GUIDE USERS FROM THE NEAREST PARKING AREAS.

DIFFICULTY AND TRAIL LENGTH:

TRAIL OF GENERALLY EASY TO HIKE ALONG. TRIPPING HAZARDS MAY MAKE TRAILS DIFFICULT FOR MOST BIKERS AND SOME WALKERS WITH MOBILITY ISSUES. THE FOLLOWING TRIP TIMES ARE BASED ON AN EASY HIKING SPEED OF BETWEEN 1.5 AND 2.5 MPH:

- CROSSING EAST TO WEST FROM SAINT CHRISTINE'S CHURCH PARKING TO FOREST STREET = .8 MILES OR APPROXIMATELY 30 MINUTES.
- CROSSING NORTH TO SOUTH FROM SAINT CHRISTINE'S CHURCH PARKING TO SCHOOL STREET = 1.2 MILES OR APPROXIMATELY 50 MINUTES.



STREAM CROSSING NEAR ST. CHRISTINE'S PARISH.



TYPICAL TRAIL VIEW.



LOOK FOR BOY SCOUT SIGN WHEN ACCESSING TRAIL FROM SCHOOL STREET.